











Major Thoroughfare Plan

Burns, TN
September 21, 2010

-  Principle Arterial
-  Intermediate Arterial
-  Propose Intermediate Arterial
-  Minor Arterial
-  Proposed Minor Arterial
-  Collector
-  Proposed Collector
-  Parcels
-  Corporate Limits
-  Urban Growth Boundary

The proposed thoroughfare might not follow actual roads.



3,000 1,500 0 3,000 Feet

Map Prepared By:
Department of Economic and Community Development
Local Planning Assistance Office
Nashville, TN
Geographic Information Systems
This is not an engineering map.

